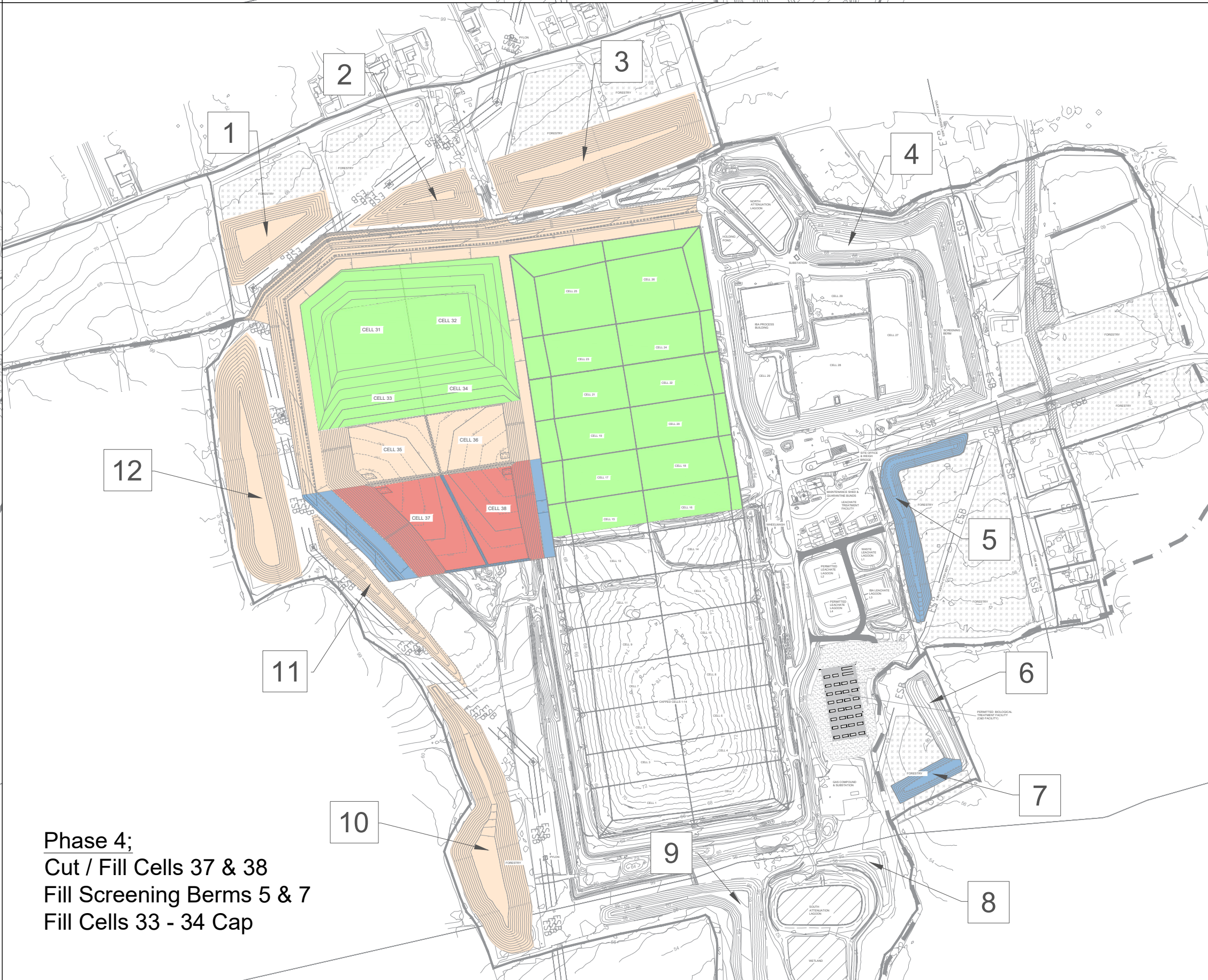
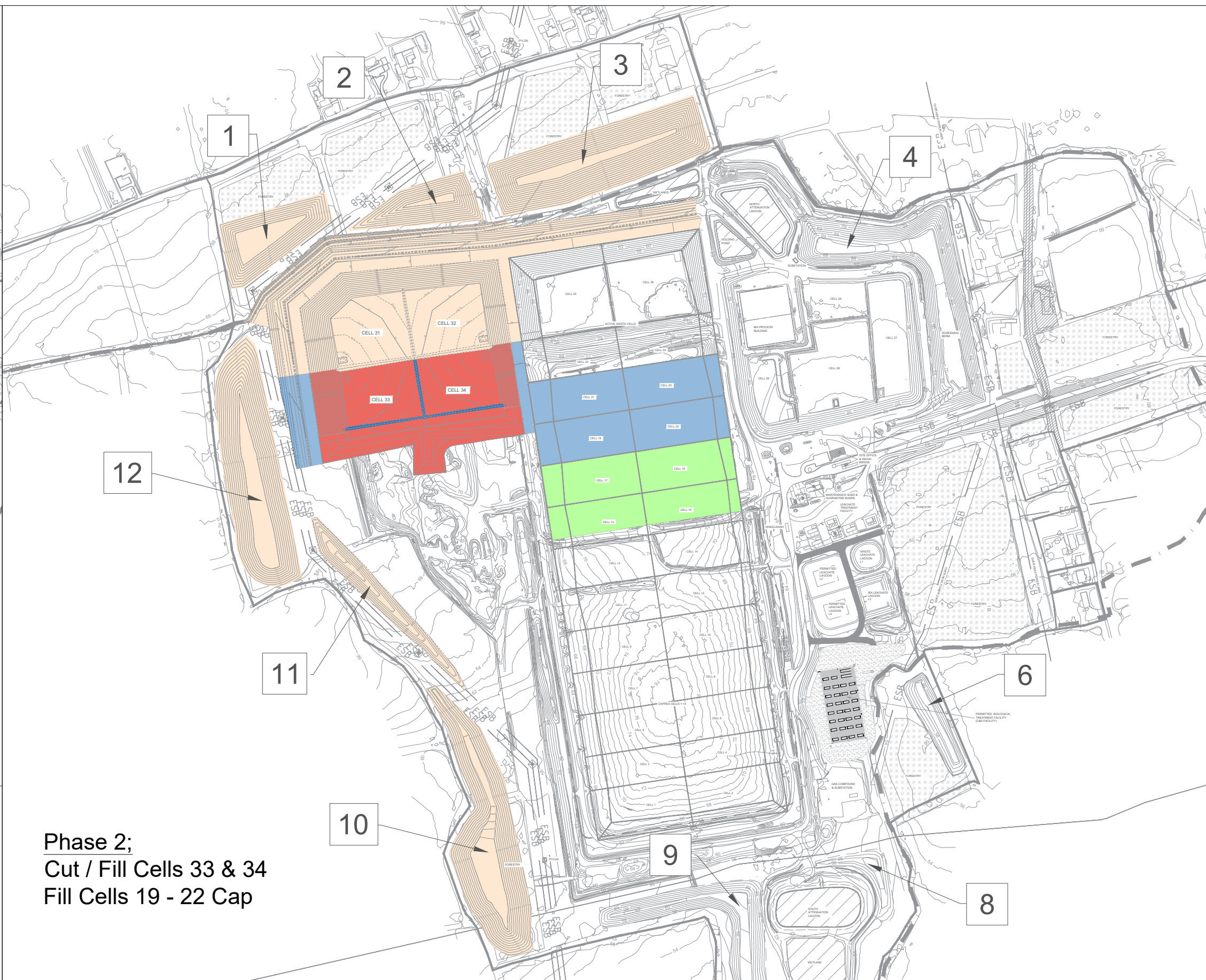
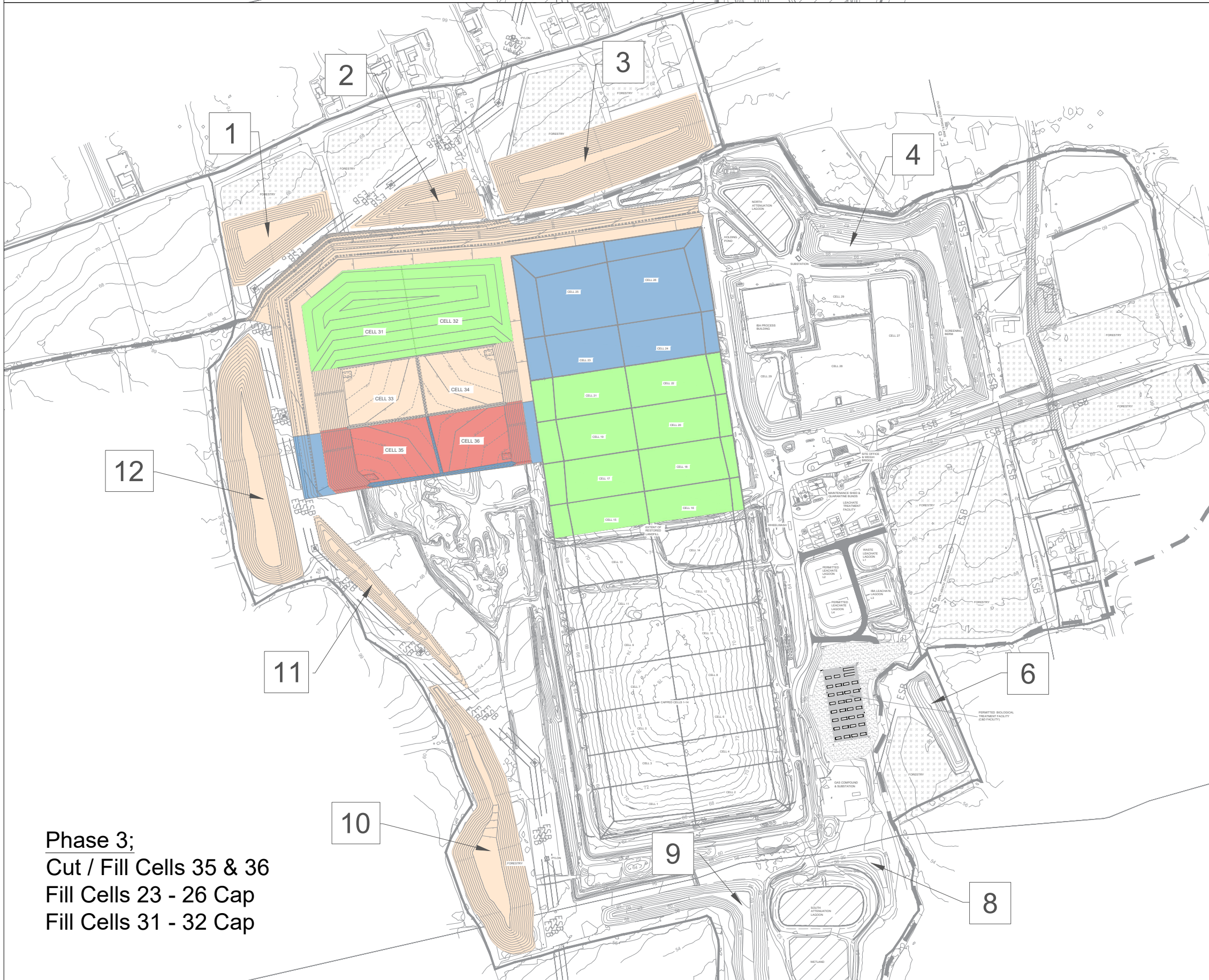
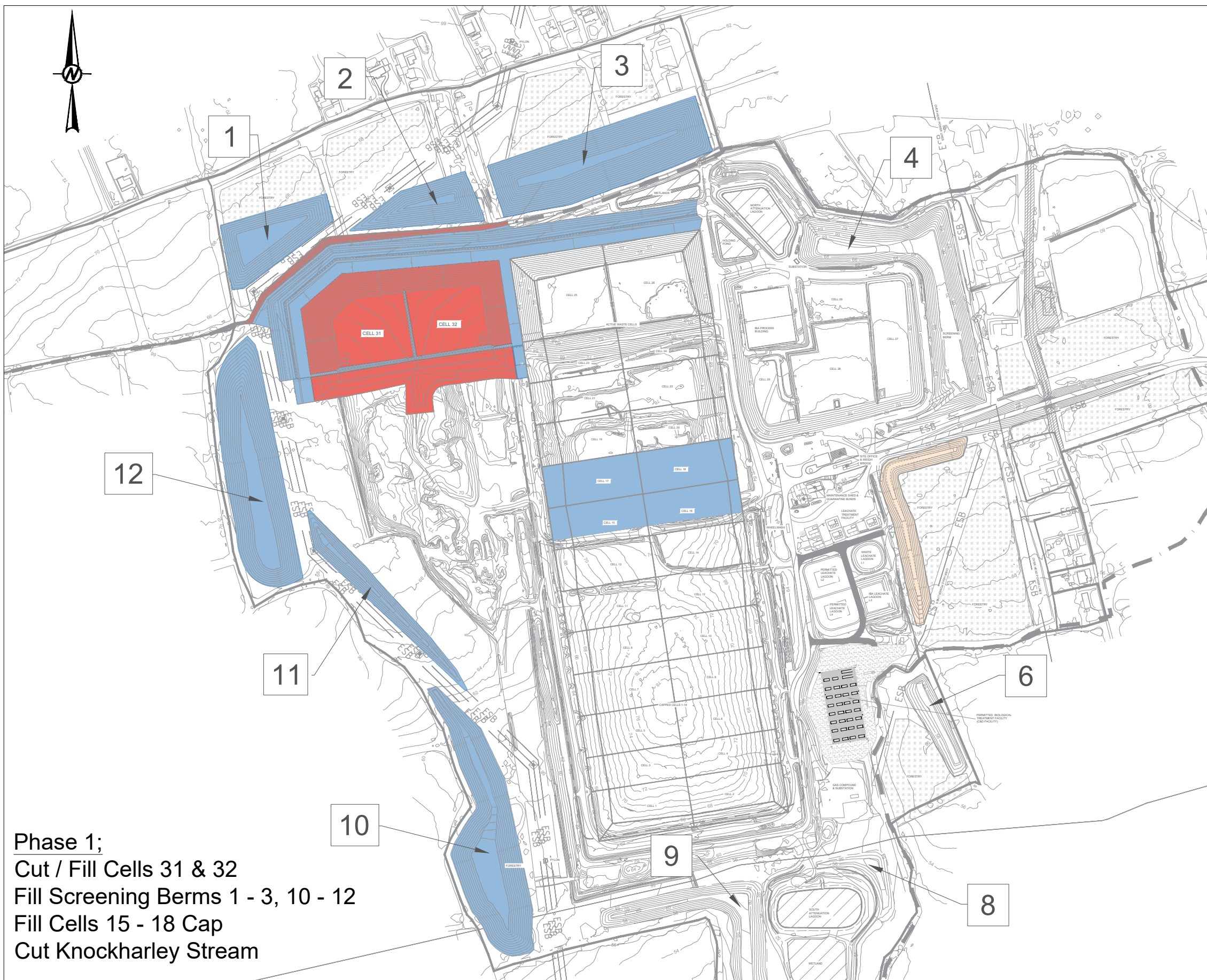


R:\h:\Users\crowl\OneDrive - WSP\0365\Desktop\Tara Butress\Drawings\PDFs\New Rev C\1 - Planning_KLL_Proposed Cut & Fill Plan_RevB.dwg | File Name: 20 - Planning_KLL_Proposed Cut & Fill Plan_RevB.dwg | Last Edited By: jedr260 | Date: 2025-09-15 Time: 14:25 PM | Printed By: JEDR260 | Date: 2025-09-15 Time: 5:08:04 PM



NOTE(S)

- DO NOT SCALE FROM THIS DRAWING
- ALL LEVELS SHOWN ARE IN METERS (m) UNLESS STATED OTHERWISE
- ALL DIMENSIONS SHOWN ARE IN METERS (m) UNLESS STATED OTHERWISE
- ALL LEVELS AND COORDINATES SHOWN ARE TO IRISH NATIONAL GRID

LEGEND

CUT ELEMENTS

FILL ELEMENTS

COMPLETED FILL ELEMENTS

COMPLETED CAP

CLIENT

KNOCKHARLEY LANDFILL LTD.

CONSULTANT

TOWN CENTRE HOUSE
DUBLIN ROAD
NAAS
REPUBLIC OF IRELAND
[+353] 45 810200
www.wsp.com

PROJECT

PROPOSED LANDFILL DEVELOPMENT

TITLE

PROPOSED CUT & FILL PHASING 1 - 4

PROJECT NO.	SCALE	REV.	of	DRAWING
IE0037029.9627	1/6000 @ A1	B		020-01

B	2025-08-19	FOR PLANNING	DC	DC	TPA	DC
A	2025-07-02	FOR PLANNING	DC	DC	AL	AL
REV.	YYYY-MM-DD	DESCRIPTION	DESIGNED	PREPARED	REVIEWED	APPROVED